





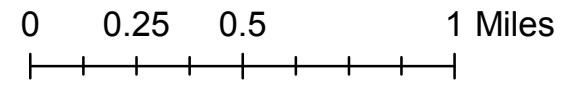


Wellington Township, Ohio Official Zoning Map

This zoning map is a graphic representation of the zoning resolutions of Wellington Township. It is not intended to replace the zoning resolutions for legal purposes of determining zoning designation.

Zoning Designations

-  Agricultural Residential District
-  Highway Business
-  Light Industrial
-  Low Density Residential
-  Mobile Home Park
-  Flood Zone



1 inch = 2,390 feet

Map Produced by:

Lorain County Auditor
J. Craig Snodgrass, CPA, CGFM
GIS Department
06/05/2019 - SS

