








0' 1600' 3200' 4800'  
 SCALE IN FEET  
 1" = 1600'

**LEGEND**

-  **FP-1 FLOOD PLANE DISTRICT**
-  **R1-2 LOW DENSITY RESIDENTIAL DISTRICT**
-  **MHPD MOBILE HOME PARK DISTRICT**
-  **HB-1 HIGHWAY BUSINESS DISTRICT**
-  **R1-1 AGRICULTURAL RESIDENTIAL DISTRICT**
-  **L1-1 LIGHT INDUSTRIAL DISTRICT**
-  **RAILROAD TRACKS**

LORAIN COUNTY J.V.S.  
 TECHNICAL DRAFTING DEPARTMENT  
 13181 STATE ROUTE 55, OSHTON, OHIO 44074 1-800-774-1051

**WELLINGTON TOWNSHIP**

DESIGN	BY	B.A.P.	CHECKED	M.A.G.
DATE	12/17	DATE	1/20	SCALE